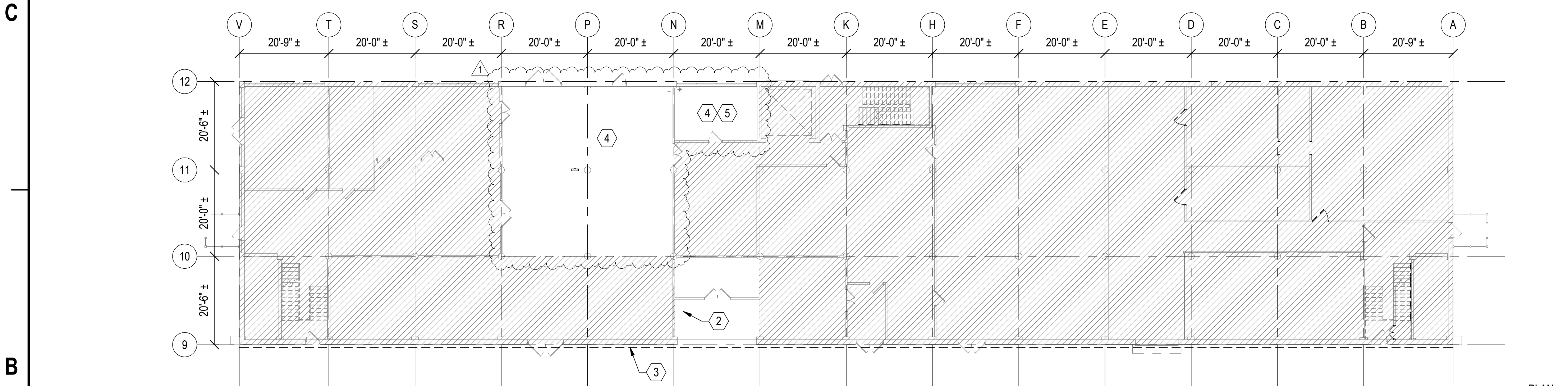
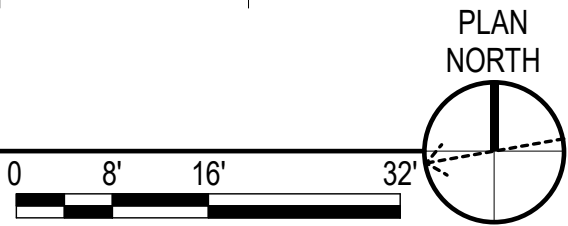


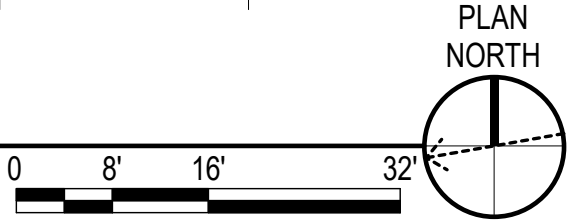
OVERALL SECOND FLOOR PLAN - DEMOLITION

SCALE: 1/16" = 1'-0"



OVERALL FIRST FLOOR PLAN - DEMOLITION

SCALE: 1/16" = 1'-0"



GENERAL SHEET NOTES

- 1 REFER TO OTHER PORTIONS OF THE CONTRACT DOCUMENTS FOR ADDITIONAL INFORMATION AND INSTRUCTIONS.
- 2 REFER TO HAZARDOUS MATERIALS, FIRE PROTECTION, PLUMBING, MECHANICAL, AND ELECTRICAL DRAWINGS FOR ADDITIONAL INFORMATION.

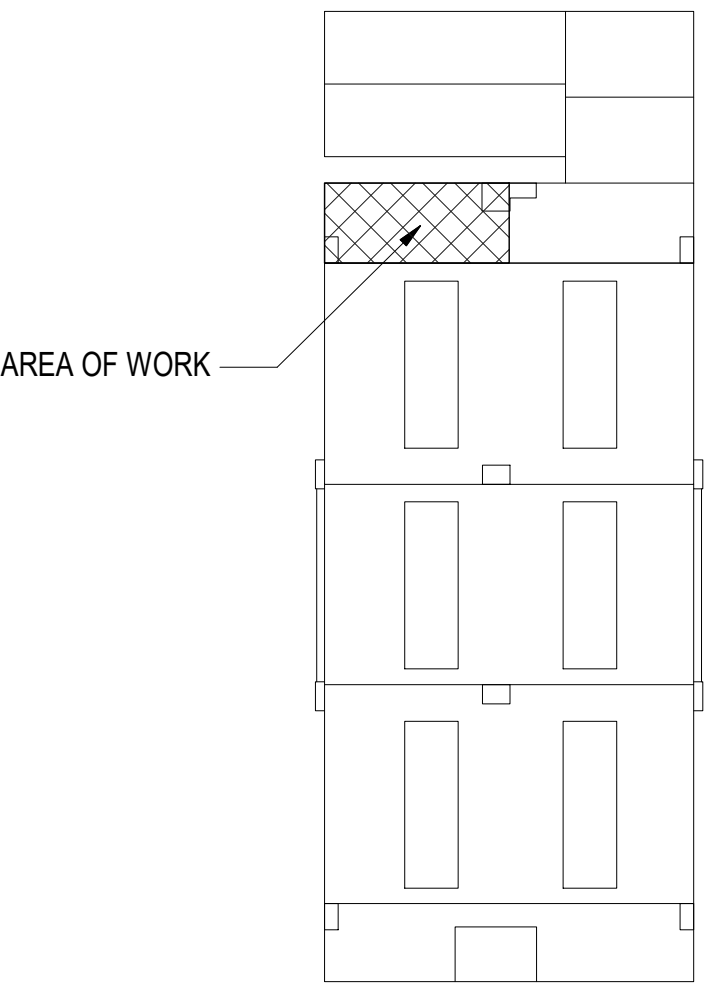
KEYNOTES

- 1 LOCATION OF EXISTING 480/277, 400A BUSBAR OVERHEAD. REFER TO ELECTRICAL DRAWINGS FOR DEMOLITION WORK.
- 2 LOCATION OF EXISTING 208/120V SWITCHGEAR. REFER TO ELECTRICAL DRAWINGS FOR DEMOLITION WORK.
- 3 LOCATION OF EXISTING 480V BUSWAY. REFER TO ELECTRICAL DRAWINGS FOR DEMOLITION WORK.
- 4 REFER TO PLUMBING DRAWINGS FOR PLUMBING WORK IN THIS AREA.
- 5 REMOVE EXISTING ACT CEILING COMPLETE. EXISTING LIGHTING, FIRE PROTECTION, AND MECHANICAL EQUIPMENT AND DEVICES TO REMAIN.

LEGEND

SYMBOL	DESCRIPTION
	AREA NOT IN CONTRACT

KEY PLAN



DATE	APPROVED
08/03/22	JMS
SYMBOL	DESCRIPTION
1	REVISION 1



APPROVED
FOR COMMANDER NAVFAC
ACTIVITY
LCDR AIMEE SMITH - NAVAIR

SATISFACTORY TO DATE	06/30/2022				
DES	SAR	DRW	SAR	CHK	DSG
PMID	SEBASTIAN A. RAMOS, R.A.				
BRANCH MANAGER	AMANDA PILLO, R.A.				
CHIEF ENGINEER	S.M. SWEENEY, P.E.				

FIRE PROTECTION
-----------------

NAVAL FACILITIES ENGINEERING SYSTEMS COMMAND - MID-ATLANTIC
MID-ATLANTIC NAVAL STATION - NORFOLK, VA
NAVAL STATION - NORFOLK, VIRGINIA

DEPARTMENT OF THE NAVY
NAVAL FACILITIES ENGINEERING SYSTEMS COMMAND - MID-ATLANTIC
MID-ATLANTIC NAVAL STATION - NORFOLK, VA
NAVAL STATION - NORFOLK, VIRGINIA

BUILDING V-88
CONSTRUCT READINESS OPERATIONS CENTER
OVERALL FLOOR PLANS - DEMOLITION

SCALE: AS NOTED
PROJECT NO.: 1732920
CONSTR. CONTR. NO. N/A
NAVFAC DRAWING NO. 12,868,894

SHEET 5 OF 23
---------------

AD101

DRAWING REVISION: 25 AUGUST 2020